
























































Utility Works within Swansea Area

Utility Company	Street and Area	Location	Estimated Start	Estimated Finish	Severity
DWR CYMRU WELSH WATER - CLYDACH DEPOT (C	ACCESS ROAD FROM NORTHAMPTON L, CITY CENTRE	R/O 8 CRADDOCK STREET, CITY CENTRE, SWANSEA	18/10/21	20/10/21	
DWR CYMRU WELSH WATER - CLYDACH DEPOT (C	BRITANNIA ROAD, PLASMARL	SIDE OF PRIMARY SCHOOL, BRITANNIA ROAD PLASMARL SWANSEA	18/10/21	20/10/21	
DWR CYMRU WELSH WATER - CLYDACH DEPOT (C	BROADMEAD, KILLAY	41 BROADMEAD, KILLAY, SWANSEA	20/10/21	22/10/21	
BT	BRYNAFON ROAD, GORSEINON	brynavon road	20/10/21	22/10/21	
Wales & West Utilities	BRYNAU DRIVE, MAYALS	O/S 7	21/10/21	27/10/21	
DWR CYMRU WELSH WATER - CLYDACH DEPOT (C	CARMARTHEN ROAD, CWMBWRLA	302 CARMARTHENSHIRE ROAD CWMBWRLA SWANSEA	18/10/21	20/10/21	
Wales & West Utilities	CLIFTON HILL, MOUNT PLEASANT	O/S 22	19/10/21	21/10/21	
Wales & West Utilities	CLYNDU STREET, MORRISTON	O/S 151	19/10/21	22/10/21	
VIRGIN MEDIA	DANTWYN ROAD, PONTARDDULAI	CW OS 49 DANTWYN ROAD	20/10/21	22/10/21	
BT	DANYBRYN ROAD, GORSEINON	DANYBRYN ROAD S/O NO 3	20/10/21	22/10/21	
VIRGIN MEDIA	DYFATTY STREET, WAUN WEN	o/s 56 DYFATTY STREET, SWANSEA, SA3 5AG	19/10/21	21/10/21	
DWR CYMRU WELSH WATER - CLYDACH DEPOT (C	ELGIN STREET, MANSELTON	38 ELGIN STREET, MANSELTON, SWANSEA	19/10/21	21/10/21	
Steven Johnson	FABIAN WAY, PORT TENNANT	In the footway/verge on Fabian Way, approx. 200m west of Langdon Road	22/10/21	22/10/21	   
Clear Channel - NWP	FABIAN WAY, PORT TENNANT	o/s The Ellipse Building jnc Padley Road SA1 8AN	20/10/21	21/10/21	   
DCWW Streetworks Team	FABIAN WAY, PORT TENNANT	Near Mcdonalds Fabian Way, Port Tennant, Swansea SA1 8LH	19/10/21	19/10/21	   
BT	FFORDD DONALDSON, PENTRECHWYTH	o/s el sub sta, FFORDD DONALDSON, PENTRECHWYTH	20/10/21	22/10/21	
BT	FRAMPTON ROAD, GORSEINON	OPP 49/51, FRAMPTON ROAD	20/10/21	22/10/21	
BT	GEORGE MANNING WAY, GOWERTON	O/s 5-7 George Manning Way	19/10/21	21/10/21	
VIRGIN MEDIA	GLANFFRWD ROAD, PONTARDDULAI	CW OS 23 GLANFFRWD ROAD	18/10/21	20/10/21	
VIRGIN MEDIA	GLANNANT ROAD, PONTARDDULAI	CW APPROCHING GLYNHIR ROAD	18/10/21	20/10/21	
VIRGIN MEDIA	GLYNTEG ROAD, PONTARDDULAI	CW JUNCTION OF GLYNTEG ROAD	18/10/21	20/10/21	
Wales & West Utilities	GOLDEN CLOSE, WEST CROSS	O/S 18	21/10/21	26/10/21	
Dwr Cymru/Welsh Water Street Works Team	GOWER VIEW ROAD, GORSEINON	chamber in road opposite Penyrheol Boxing Club	21/10/21	22/10/21	
DWR CYMRU WELSH WATER - CLYDACH DEPOT (C	HARLECH CRESCENT, SKETTY	91 HARLECH CRESENT SKETTY SWANSEA	20/10/21	21/10/21	





Utility Works within Swansea Area

Utility Company	Street and Area	Location	Estimated Start	Estimated Finish	Severity
BT	HENDREFOILAN AVENUE, SKETTY	O/s 1 Hendrefoilan Ave	21/10/21	25/10/21	
DWR CYMRU WELSH WATER - CLYDACH DEPOT (C)	HEOL GLAN NANT, YNYSFORGAN	42 HEOL GLAN NANT, YNYSFORGAN, SWANSEA	18/10/21	20/10/21	
STREETWORKS TEAM SOUTH WALES	HEOL TREFOR, PENLAN	O/S15	18/10/21	22/10/21	
VIRGIN MEDIA	HEOL Y CAE, PONTARDDULAIS	CW OUTSIDE 17 AND ADJ 1 HEOL Y CAE	19/10/21	21/10/21	
VIRGIN MEDIA	HEOL Y COED, PONTARDDULAIS	CW OS 23 HEOL Y COED	19/10/21	21/10/21	
DWR CYMRU WELSH WATER - CLYDACH DEPOT (C)	HIGH STREET, CITY CENTRE	O/S 6 HIGH STREET, CITY CENTRE, SWANSEA	18/10/21	20/10/21	
Wales & West Utilities	HIGH STREET, CITY CENTRE	O/S 145	22/10/21	26/10/21	
BT	HILLRISE PARK, CLYDACH	O/s 167 Hillrise Park	22/10/21	26/10/21	
BT	LONG VIEW ROAD, CLASE	Banwy Road near jncts with Long View Road & Third Avenue	21/10/21	25/10/21	  
BT	LONG VIEW ROAD, CLASE	Long View Road near jncts with Banwy Road & Third Avenue	21/10/21	25/10/21	  
VIRGIN MEDIA	MAES TEG, PONTARDDULAIS	CW OPP 1	18/10/21	20/10/21	
DWR CYMRU WELSH WATER - CLYDACH DEPOT (C)	MAES Y GWERNEN CLOSE, CWMRHYDYCEIRW	39 MAES Y GWERNEN CLOSE CWMRHYDYCERIW SWANSEA	18/10/21	20/10/21	
DWR CYMRU WELSH WATER - CLYDACH DEPOT (C)	MAES YR HAF, LLANSAMLET	5 MAES YR HAF, LLANSAMLET, SWANSEA	18/10/21	20/10/21	
BT	MAYALS ROAD, MAYALS	O/S 117 MAYALS ROAD MAYALS SWANSEA	20/10/21	22/10/21	
DWR CYMRU WELSH WATER - CLYDACH DEPOT (C)	MAYHILL ROAD, MAYHILL	80 MAYHILL ROAD , MAYHILL , SWANSEA	20/10/21	21/10/21	
DWR CYMRU WELSH WATER - CLYDACH DEPOT (C)	MIRADOR CRESCENT, UPLANDS	17 MIRADOR CRESCENT, UPLANDS, SWANSEA	19/10/21	25/10/21	
STREETWORKS TEAM SOUTH WALES	MUMBLES ROAD, MUMBLES	Adjacent to 422 Mumbles Road Mumbles Swansea SA3 4BY	19/10/21	25/10/21	  
Wales & West Utilities	NORTON AVENUE, MUMBLES	11	21/10/21	25/10/21	
Clear Channel - NWP	ORCHARD STREET, CITY CENTRE	opp St Helens Ground, outside The Secret Beach Bar SA2 0AR	18/10/21	19/10/21	  
Clear Channel - NWP	ORCHARD STREET, CITY CENTRE	opposite Orchard Street Studios SA1 5AJ	18/10/21	19/10/21	  
VIRGIN MEDIA	OXFORD STREET, CITY CENTRE	o/s 38 - 39 OXFORD STREET, SWANSEA, SA3 5AG	19/10/21	21/10/21	
VIRGIN MEDIA	OXFORD STREET, CITY CENTRE	OPP 204 OXFORD STREET, SWANSEA, SA1 3HT	19/10/21	21/10/21	
DWR CYMRU WELSH WATER - CLYDACH DEPOT (C)	PENCAERFENNI PARK, CROFTY	123 PENCAERFENNI PARK CROFTY SWANSEA	20/10/21	21/10/21	
STREETWORKS TEAM SOUTH WALES	PENGORS ROAD, LLANGYFELACH	o/s 42 - 44	18/10/21	22/10/21	


Utility Works within Swansea Area

Utility Company	Street and Area	Location	Estimated Start	Estimated Finish	Severity
DWR CYMRU WELSH WATER - CLYDACH DEPOT (C)	PENGWERN ROAD, CLASE	2 PENGWERN ROAD, CLASE, SWANSEA	20/10/21	22/10/21	
BT	PENIEL GREEN ROAD, PENIEL GREEN	PENIEL GREEN ROAD	19/10/21	21/10/21	
BT	PENRHOS, GORSEINON	SWANSEA	22/10/21	26/10/21	
DWR CYMRU WELSH WATER - CLYDACH DEPOT (C)	PENTRECHWYTH ROAD, PENTRECHWYTH	OPP 75 PENTRECHWYTH ROAD, PENTRECHWYTH, SWANSEA	18/10/21	19/10/21	
DWR CYMRU WELSH WATER - CLYDACH DEPOT (C)	PINE CRESCENT, MORRISTON	3 PINE CRESCENT, MORRISTON, SWANSEA	18/10/21	20/10/21	
VIRGIN MEDIA	PLASGWYN, PONTARDDULAIS	CW JUNCTION OF PLAS GWYN	20/10/21	22/10/21	
Clear Channel - NWP	PRINCESS WAY, CITY CENTRE	outside St Marys Church SA1 3LW	21/10/21	22/10/21	
DCWW Streetworks Team	QUEENS ROAD, MUMBLES	31 QUEENS ROAD, MUMBLES, SWANSEA	18/10/21	19/10/21	
STREETWORKS TEAM SOUTH WALES	SAMLET ROAD, SWANSEA ENTERPRISE PARK	O/S7	19/10/21	22/10/21	
DWR CYMRU WELSH WATER - CLYDACH DEPOT (C)	SANDY LANE, PARKMILL	GLENSIDE, SANDY LANE, PARKMILL, SWANSEA	20/10/21	22/10/21	
VIRGIN MEDIA	SKETTY ROAD, UPLANDS	FROM 58-64 SKETTY ROAD, SWANSEA, SA3 5AG	19/10/21	21/10/21	
BT	SOUTHWARD LANE, NEWTON	OUTSIDE 32/34 SOUTHWARD LANE, NEWTON, SWANSEA	20/10/21	22/10/21	
DWR CYMRU WELSH WATER - CLYDACH DEPOT (C)	ST HELENS ROAD, SANDFIELDS	122 ST HELENS ROAD, SANDFIELDS, SWANSEA	20/10/21	22/10/21	
BT	ST TEILO STREET, PONTARDDULAIS	O/s 188 St Teilo Street (A48)	21/10/21	25/10/21	
DWR CYMRU WELSH WATER - CLYDACH DEPOT (C)	SUNNINGDALE DRIVE, GORSEINON	13 SUNNINGDALE DRIVE, GORSEINON, SWANSEA	18/10/21	20/10/21	
STREETWORKS TEAM SOUTH WALES	SWANSEA ROAD, WAUNARLWYDD	O/S154	18/10/21	22/10/21	
BT	THIRD AVENUE, CLASE	Third Avenue jncts with Banwy Road & Long View Road	21/10/21	25/10/21	
BT	TRACK FROM MAYALS ROAD CLYNE C, BISHOPSTON	TRACK FROM MAYALS ROAD CLYNE COMMON TO CLYNE VIEW	20/10/21	22/10/21	
BT	TRACK FROM MAYALS ROAD CLYNE C, BISHOPSTON	TRACK FROM MAYALS ROAD CLYNE COMMON TO CLYNE VIEW	20/10/21	22/10/21	
BT	TY DRAW PLACE, BONYMAEN	O/S AND CLEARNG A BLOCKAGE O/S 34 TO S/O 38 , TY DRAW PLACE	20/10/21	22/10/21	
DWR CYMRU WELSH WATER - CLYDACH DEPOT (C)	UNCLASSIFIED SECTION-Y1937, LLANMORLAIS	TRELAWNEY LLANMORLAIS SWANSEA	20/10/21	21/10/21	
DWR CYMRU WELSH WATER - CLYDACH DEPOT (C)	USRN 39108436 not found,	APPROX 40.56 METERS FROM JUNTION. EXCAVATION ON 39108436. PARC LLYDAN, SOUTHGATE, SWANSEA	20/10/21	02/11/21	
DWR CYMRU WELSH WATER - CLYDACH DEPOT (C)	VICARAGE ROAD, MORRISTON	63 VICARAGE ROAD, MORRISTON, SWANSEA	18/10/21	20/10/21	

Utility Works within Swansea Area

Utility Company	Street and Area	Location	Estimated Start	Estimated Finish	Severity
BT	VIKING WAY, WINCH WEN	288MTRS EAST FROM JUNC A4217 FROM JERSEY ROAD ROUNDAABOUT TO JUNCTION WITH NANTYFFIN ROAD CROSS CW TO OPP SIDE OF ROA	20/10/21	22/10/21	
BT	WEST STREET, GORSEINON	OS 68 WEST STREET GORSEINON	18/10/21	20/10/21	
DWR CYMRU WELSH WATER - CLYDACH DEPOT (C	WOODFIELD STREET, MORRISTON	ADJACENT TO POST OFFICE, WOODFIELD STREET, MORRISTON, SWANSEA, SWANSEA	17/10/21	19/10/21	
STREETWORKS TEAM SOUTH WALES	WYNDHAM STREET, SANDFIELDS	Side of 15 St Helens Rd	18/10/21	22/10/21	

Key :

Low Impact 

High Impact 