



Look out for the following Roadworks being undertaken for the week commencing Saturday: 16/10/2021





KEY: Symbols: As on UK Highway code with supporting text remarks.

U/C: Unclassified **CCS:** City & County of Swansea Works. **BT:** British Telecom **Virgin Media:** Cable Co.
WPD: Electricity Co. **WWA:** Water Co. **WWU:** Gas Co. **T.T.L:** Temporary Traffic Lights.
24hr: Continuous Day and Night Operation **Off Peak:** 9.30am - 3.30pm

Cadwch lygad am y gwaith ffordd canlynol a gynhelir yn ystod yr wythnos sy'n dech Sadwrn: 16/10/2021

ALLWEDD: Symbolau: Fel ar Reolau Ffordd y DU gyda sylwadau testun cefnogol


D/DD: Di-ddosbarth **DASA:** Gwaith Dinas a Sir Abertawe **BT:** British Telecom **Virgin Media:** Cwmni ceblau
WPD: Cwmni trydan **WWA:** Cwmni dŵr **WWU:** Cwmni nwy **G.T.D.D:** Goleuadau Traffig Dros Dro
24awr: Gweithredu drwy'r dydd a'r nos yn barhaus **Cyfnodau Tawel:** 9.30am - 3.30pm

Road No / Rhif y Ffordd	location / Lleoliad	Description / Disgrifiad	Likely Start/Duration / Dechrau/Hyd Disgwyliedig	Remarks / Sylwadau
A4067	GLAIS TO COUNTY BOUNDARY	<u>CCS - Parks</u> HEDGE/GRASS CUTTING (06.30-13.30)	17/10/2021 1 MORNING	ROLLING LANE CLOSURE DELAYS POSSIBLE 
A4067	MUMBLES ROAD, MUMBLES	<u>Western Power Distribution</u> NEW SUPPLY (09.00-15.30)	17/10/2021 7 DAYS	TEMPORARY TRAFFIC LIGHTS DELAYS POSSIBLE 
A4067	OYSTERMOUTH ROAD (PART), CITY	<u>Private Developer</u> CARRIAGEWAY RESURFACING WORK (19.00-06.00) (MONDAY TO FRIDAY)	20/09/2021 28 NIGHTS	ROAD CLOSED ROAD CLOSED - FOLLOW DIVERSIONS 
A4067	OYSTERMOUTH ROAD, CITY	<u>CCS - Engineering Section</u> INVESTIGATORY WORKS (EAST BOUND)	18/10/2021 3 DAYS	LANE CLOSURE DELAYS POSSIBLE 
A4118	ORCHARD STREET / ALEXANDRA ROAD / BELLEVUE ROAD, CITY CENTRE	<u>CCS - Highway Improvements</u> RESURFACING WORKS (18:30 - 06:00)	10/08/2021 6 MONTHS	ROADS CLOSED ROADS CLOSED - FOLLOW DIVERSIONS

Road No / Rhif y Ffordd	location / Lleoliad	Description / Disgrifiad	Likely Start/Duration / Dechrau/Hyd Disgwyliedig	Remarks / Sylwadau
A4118	UPLANDS CRESCENT	CCS - Engineering Section CONSTRUCT CENTRAL RESERVATION	18/10/2021 3 WEEKS	NARROW WIDTH DELAYS POSSIBLE 
A483	FABIAN WAY, PORT TENNANT	CCS-Telematics POLE RPLACEMENT (EAST BOUND) (09.30-15.00)	20/10/2021 1 DAY	LANE CLOSURE DELAYS POSSIBLE 
B4290	KINGSWAY, CITY CENTRE	CCS - Highway Improvements RESURFACING WORKS (18:30 - 06:00)	10/08/2021 6 MONTHS	ROAD CLOSED ROAD CLOSED - FOLLOW DIVERSIONS 
B4296	WEST STREET, GORSEINON	British Telecom LAY NEW DUCT	18/10/2021 3 DAYS	TEMPORARY TRAFFIC LIGHTS DELAYS POSSIBLE 
B4296/A 48	PENTRE ROAD JCT BOLGOED ROAD, PONTARDDULAIS	Private Developer - CGL Services DEVELOPMENT WORKS	19/03/2021 ONGOING	MULTI PHASE TEMPORARY TRAFFIC LIGHTS DELAYS POSSIBLE  24hours
B4436	MAYALS ROAD, MAYALS	CCS - Highway Improvements ACTIVE TRAVEL CYCLE WAY CONSTRUCTION	22/01/2021 ONGOING	NARROW WIDTH EXPECT DELAYS 
B4436	PENNARD ROAD, KITTLE	British Telecom REMOVE REPLACE POLE	18/10/2021 1 DAY	TEMPORARY TRAFFIC LIGHTS DELAYS POSSIBLE 

Road No / Rhif y Ffordd	location / Lleoliad	Description / Disgrifiad	Likely Start/Duration / Dechrau/Hyd Disgwyliedig	Remarks / Sylwadau
B4620	GLEBE ROAD, LOUGHOR	Welsh Water - Dwr Cymru TRANSFER SERVICE	15/10/2021 5 DAYS	TEMPORARY TRAFFIC LIGHTS DELAYS POSSIBLE  24hours
U/C	ALBERT ROW, CITY	Private Developer - Buckingham CARRIAGEWAY WORKS	25/05/2021 ONGOING	ROAD CLOSED ROAD CLOSED - FOLLOW DIVERSIONS 
U/C	BETHEL ROAD/TRALLWN ROAD, LLANSAMLET	CCS - Engineering Section CONSTRUCT PEDESTRIAN CROSSING (09.00-15.00)	20/10/2021 5 DAYS	MULTI PHASE TEMPORARY TRAFFIC LIGHTS DELAYS POSSIBLE 
U/C	BOHUN STREET, MANSELTON	CCS - Planned Maintenance RESURFACING WORKS	18/10/2021 2 DAYS	ROAD CLOSED ROAD CLOSED - FOLLOW DIVERSIONS 
U/C	CRADDOCK STREET / CHRISTINA STREET / DYNEVOR PLACE / PORTLAND STREET / PARK STREET	CCS - Highway Improvements NO ACCESS TO KINGSWAY (18.30 - 6.00)	10/08/2021 6 MONTHS	ROADS CLOSED ROADS CLOSED - FOLLOW DIVERSIONS
U/C	GWYDR CRESCENT/SQUARE /UPLANDS TERRACE, UPLANDS	CCS - Engineering Section NO EGREAA TO UPLANDS CRESCENT	18/10/2021 3 WEEKS	ROADS CLOSED ROADS CLOSED - FOLLOW DIVERSIONS
U/C	HEOL LAS, BIRCHGROVE	Private Developer BAT INSPECTION (09.00-15.00)	21/10/2021 1 DAY	TEMPORARY TRAFFIC LIGHTS DELAYS POSSIBLE 

Road No / Rhif y Ffordd	Location / Lleoliad	Description / Disgrifiad	Likely Start/Duration / Dechrau/Hyd Disgwyliedig	Remarks / Sylwadau
U/C	HEOL Y CAE, CLYDACH	<u>British Telecom</u> LAY NEW DUCT	17/10/2021 11 DAYS	STOP & GO BOARDS DELAYS POSSIBLE 
U/C	LONGVIEW ROAD JCT BAWNY ROAD/THIRD AVENUE, MORRISTON	<u>British Telecom</u> CLEAR BLOCKAGES IN DUCT	21/10/2021 5 DAYS	MULTI PHASE TEMPORARY TRAFFIC LIGHTS DELAYS POSSIBLE 
U/C	MILLWOOD STREET/EATON ROAD/MANOR ROAD, MANSELTON	<u>CCS - Planned Maintenance</u> NO EGRESS TO BOHUN STREET	18/10/2021 5 DAYS	ROADS CLOSED ROADS CLOSED - FOLLOW DIVERSIONS
U/C	PANT LASAU ROAD. MORRISTON	<u>Private Developer</u> BAT INSPECTION (09.00-15.00)	21/10/2021 1 DAY	TEMPORARY TRAFFIC LIGHTS DELAYS POSSIBLE 
U/C	PWLL STREET/CWMLAN TERRACE, BRYNHYFRYD	<u>CCS - Planned Maintenance</u> PATCH WORKS	18/10/2021 3 DAYS	ROAD CLOSED ROAD CLOSED - FOLLOW DIVERSIONS 
U/C	QUEENS ROAD (PART), MUMBLES	<u>Welsh Water - Dwr Cymru</u> INVESTIGATORY WORKS (09.00.15.00)	18/10/2021 2 DAYS	ROAD CLOSED ROAD CLOSED - FOLLOW DIVERSIONS 
U/C	RHODFA FADOG, CWMRHYDYCEIRW	<u>Welsh Water - Dwr Cymru</u> INSTALL NEW WATER MAIN	11/10/2021 11 DAYS	MULTI PHASE TRAFFIC SIGNALS DELAYS POSSIBLE 

Road No / Rhif y Ffordd	location / Lleoliad	Description / Disgrifiad	Likely Start/Duration / Dechrau/Hyd Disgwyliedig	Remarks / Sylwadau
U/C	THE GROVE, UPLANDS	CCS - Planned Maintenance RESURFACING WORKS	18/10/2021 1 DAY	ROAD CLOSED ROAD CLOSED - FOLLOW DIVERSIONS 
U/C	UPLAND TERRACE/GLANMOR CRESCENT/A4118. UPLANDS	CCS - Planned Maintenance NO EGRESS TO THE GROVE	18/10/2021 1 DAY	ROADS CLOSED ROADS CLOSED - FOLLOW DIVERSIONS

Special Events / Digwyddiadau Arbennig

The following special events are included as they may have significant effects on the highway network.

Mae'r digwyddiadau arbennig canlynol wedi'u cynnwys oherwydd gallent effeithio'n sylweddol ar y rhwydwaith priffyrdd.

SWANSEA HALF MARATHON 2021 - ROADS CLOSED/VARIOUS TRAFFIC RESTRICTION - CITY & MUMBLES, SUNDAY 17TH OCTOBER - 09.30-13.30

SWANSEA CITY FC V CARDIFF CITY FOOTBALL CLUB - SATURDAY 17TH - KICK OFF 12.00 - VARIOUS ROADS CLOSED ADJACENT TO LIBERTY STADIUM - 12.00 - 16.00 - EXPECT DELAYS

SWANSEA CITY FC V WEST BROMWICH ALBION FOOTBALL CLUB - WEDNESDAY 20TH - KICK OFF 19.45 - VARIOUS ROADS CLOSED ADJACENT TO LIBERTY STADIUM - 19.45 - 00.00 - EXPECT DELAYS

PLEASE ASSUME ALL THE HIGHWAY WORKS STATED ARE PROGRAMMED FOR A 07.30AM START (UNLESS OTHERWISE NOTED)

Stuart Davies, Head of Highways and Transportation
Players Industrial Estate, Clydach, Swansea, SA6 5BJ

Highway Control and Co-ordination
Tel: Swansea (01792) 841675 Fax: (01792) 841664.

Although we will attempt to keep information accurate, this cannot be guaranteed as works are constantly subject to change. New content will be added as it is available.

Stuart Davies, Pennaeth Priffyrdd a Chludiant,
Ystâd Ddiwydiannol Players, Clydach, Abertawe SA6 5BJ

Rheoli a Chydlynu Priffyrdd
Ffôn: Abertawe (01792) 841675 Ffacs: (01792) 841664.

Er y byddwn yn ceisio cadw'r wybodaeth yn gywir, ni ellir gwarantu hyn oherwydd gall y gwaith newid yn gyson. Ychwanegir cynnwys newydd fel y bydd ar gael.