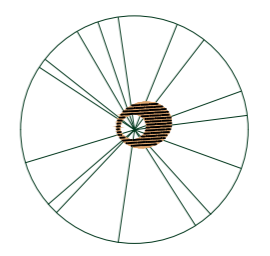
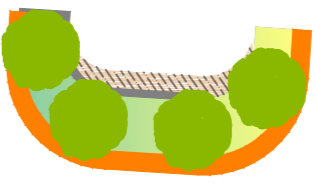
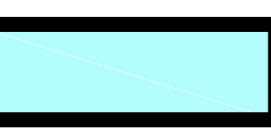

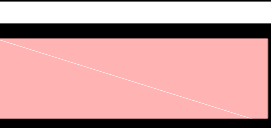
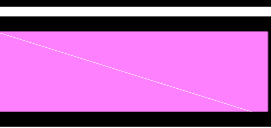









NOTE
STREET CAFE ENCIRCLEMENT AROUND HIGHWAY SEATING IS AT THE HIGHWAY AUTHORITIES DECISION.

LEGEND

-  EXISTING TREES TO BE RETAINED, REFER TO R550_LSC_01 FOR PLANTER DETAILS - GRANITE BACK EDGING KERB 150X55mm FOOTWAY RESTRAINT EDGING.
-  PROPOSED RAISED PLANTERS FACED WITH MARSHALLS GRANITE TITAN KERBS AND 150mm CONCRETE RETAINING STRUCTURE, REFER TO R550_LSC_01 FOR PLANTER DETAILS
-  3.5m CLEAR CARRIAGEWAY FOR EMERGENCY ACCESS.
-  2.0m WIDE MAXIMUM FOOTWAY CLEAR PEDESTRIAN ROUTE.
-  FOOTWAY STREET CAFE OPTIONS.
-  CARRIAGEWAY STREET CAFE OPTIONS.
-  CARRIAGEWAY STREET CAFE OPTIONS.
-  CARRIAGEWAY STREET CAFE OPTIONS.
-  CARRIAGEWAY STREET CAFE OPTIONS.
-  CARRIAGEWAY STREET CAFE OPTIONS.
-  LITTER BIN



- NOTES**
- THIS IS A CAD DRAWING AND SHOULD NOT BE AMENDED BY HAND.
 - All dimensions in millimeters unless otherwise stated.
 - ©Hawffraint y Goron a hawliau cronfa ddata 2016 Yr Arlywng Ordnans 100023509.
©Crown Copyright and database rights 2016 Ordnance Survey 100023509.
 - Any errors or omissions to be reported to the Designer.
 -

A0	I'W ADEILADU - CONSTRUCTION	
Designed	CJM	<p>Wind Street Street Cafes. Full maximum options.</p> <p>TENDER - 2.0m max clear pedestrian route adjacent to Building line.</p> <p>Cyngor Abertawe Swansea Council</p> <p>CYFARWYDDIAETH LLEOEDD DIRECTORATE OF PLACE</p> <p>STUART DAVIES - B.Eng., C.Eng., M.I.C.E., M.B.A. PENNYETHY FRYFFYD, A.G. GLEADOW HEAD OF HIGHWAYS & TRANSPORTATION</p> <p>Rev 1/ Drawn Drawing No. PL.785/20/08.2</p>
Checked	CJM	
Approved	GJR	
Dated	07.10.20	
Scale	1:250	

Rev	Date	Details	Dr	Ch	Ap